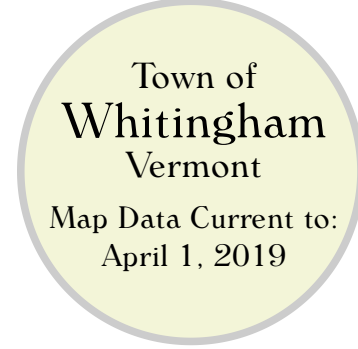


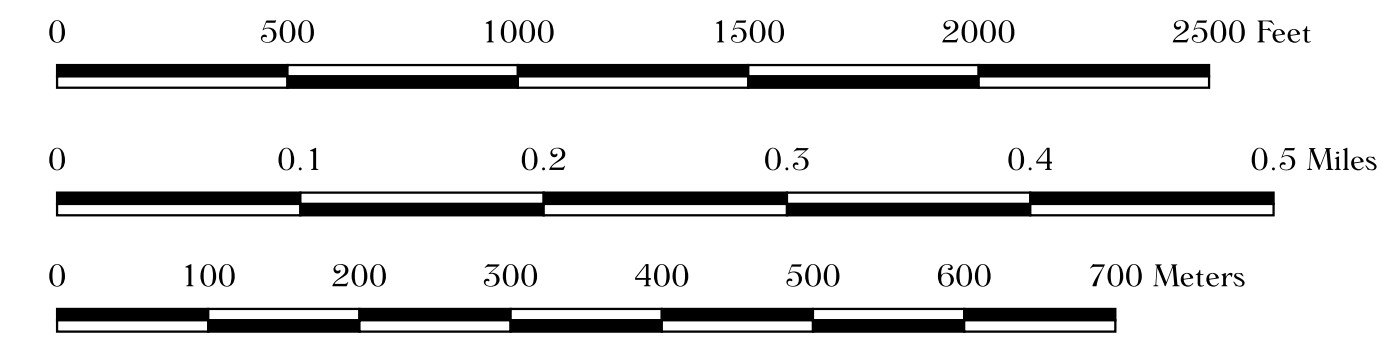
Disclaimer:  
Cartographic Technologies, Inc. (CTI) assumes no liability as to the sufficiency, accuracy, or the user's interpretation of the data delineated hereon.

Cartographic Technologies, Inc.  
GIS • Mapping • Programming  
P.O. Box 992, Putney, VT 05346 www.cti-ct.com

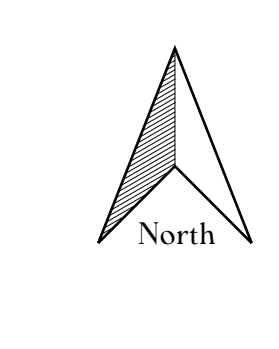


**Map Scale 1:5,000**  
1 inch equals 416.7 feet  
1/2 inch square equals 1 acre

*This map is for assessment purposes only. It is not to be used for description, conveyance, or determination of legal title.*



- 42 Parcel Number (inactive)
- 22.2 Parcel Acreage
- Land Hook
- Sheet Corner
- Parcel Boundary
- Joint Ownership Boundary
- Water Parcel Boundary
- Right-of-Way
- Match Line
- 20' Contour
- Brook or Stream
- Lake or Pond



Map Sheet  
**#11**  
OrthoPhoto Sheet  
120024  
Streeter Hill

